


Template Map


Base map: World Imagery

Scale:1:10.000


Source:Land use - Corine Land Cover 2018




Synthetic crops




Broadleaf forest




Coniferous forest




Hardwood vegetation




Land used mainly for agriculture together with significant parts of natural vegetation




Transitional woodland and scrubland




Natural pastures




Mixed Forest




Study area- 3 km radius



Polygon of the project



Hydrographic network



FGRID S.A.

28 Akadimias Street Kolonaki- P.C: 10671, Athens

Tel:210-3628829, E-Mail: info@fgrid.com

DEVELOPER:

EUROPEAN WIND FARMS GREECE ApS

PROJECT:

WIND POWER PLANT OF THE SITE OF LEYKI WIT
A POWER OF 34,5 MW

RESEARCHER:

FOTOPOYLOS GEORGIOS
M.Sc. FORESTER- ENVIRONMENTALIST

LOCATION:

MUNICIPAL COMMUNITY OF MIKRO DEREIO -
MUNICIPAL UNIT OF SOYFLI, MUNICALITY OF
ORFEAS - SITE- "LEYKI"

ISSUE:	N.DESIGN
LAND USE MAP	C24
DATE OF ISSUE: AUGUST 2024	SCALE 1:10.0000

CHECK	STAMP - SIGNATURE